



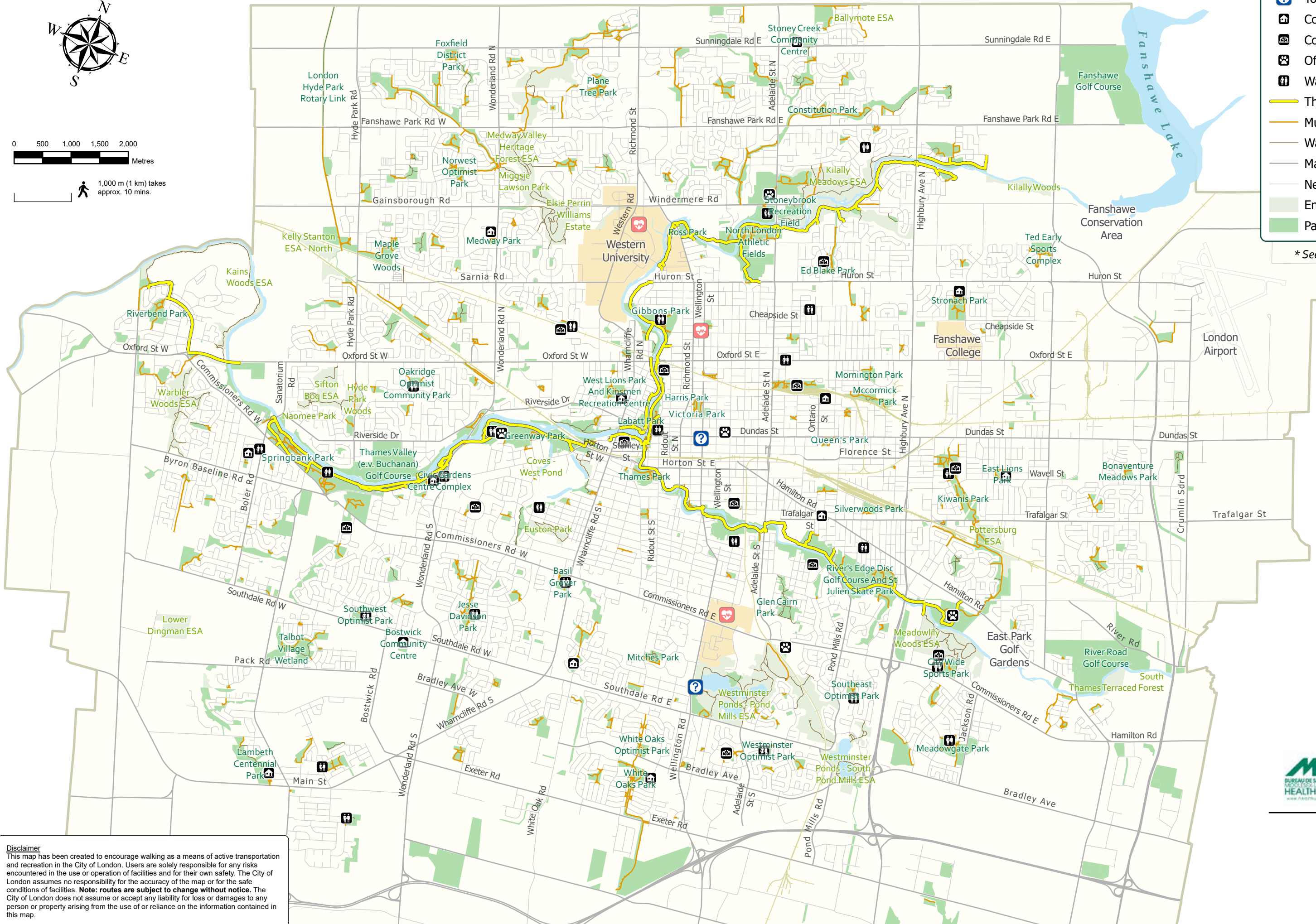
London's 2023 Walk Map



1,000 m (1 km) takes approx. 10 mins.

- Hospital
- Tourism Information Office
- Community Centre
- Community Gardens
- Off-Leash Dog Park
- Washroom
- Thames Valley Parkway
- Multi-Use Pathway
- Walking Trail
- Major Road
- Neighbourhood Street
- Environmentally Significant Area
- Park

* See reverse for more amenities and points of interest.



Disclaimer
 This map has been created to encourage walking as a means of active transportation and recreation in the City of London. Users are solely responsible for any risks encountered in the use or operation of facilities and for their own safety. The City of London assumes no responsibility for the accuracy of the map or for the safe conditions of facilities. **Note: routes are subject to change without notice.** The City of London does not assume or accept any liability for loss or damages to any person or property arising from the use of or reliance on the information contained in this map.

Partners

