

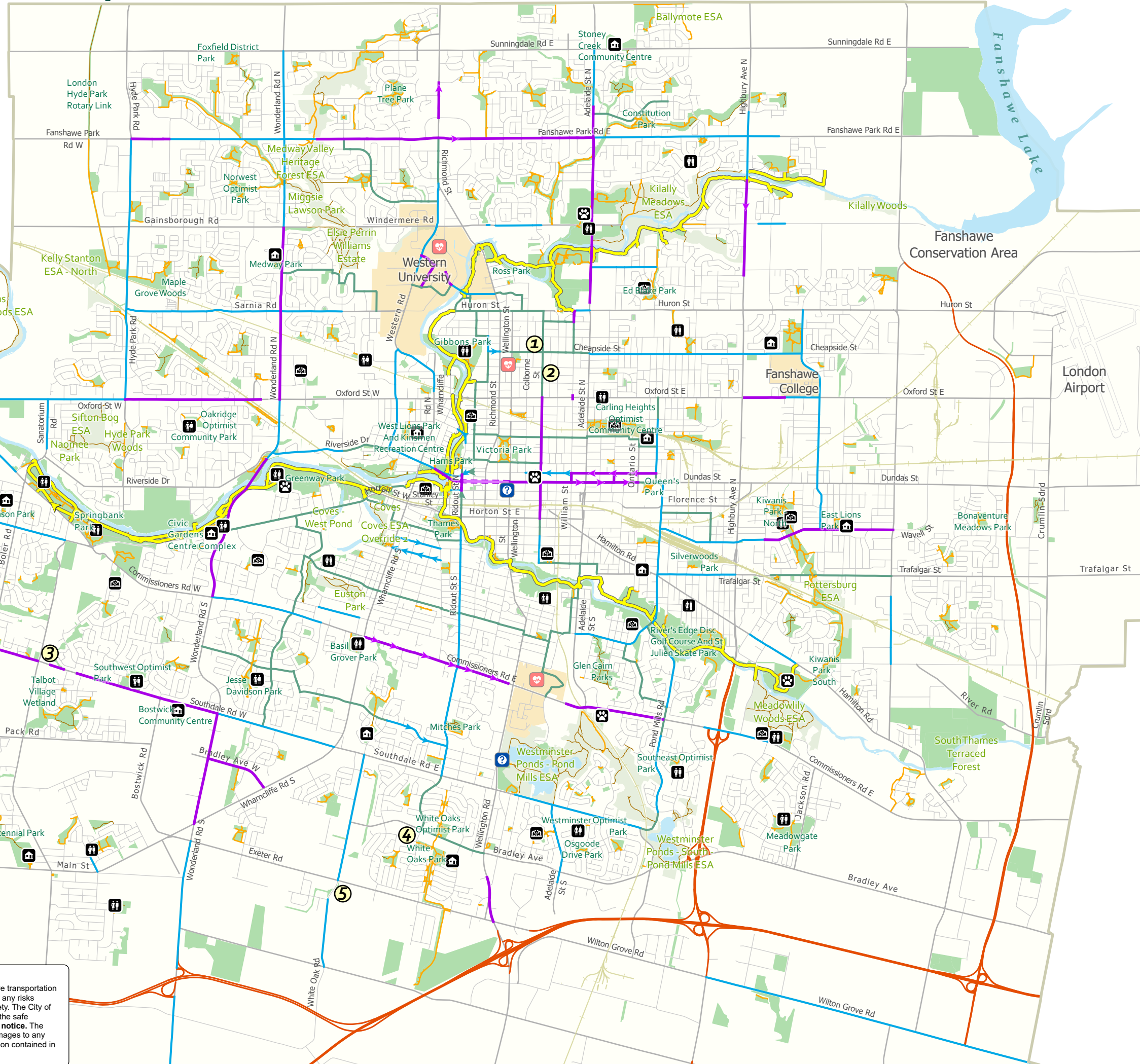


London's 2023 Bike Map



1,000 m (1 km) takes approx. 5 mins.



- Community Centre
- Community Gardens
- Off-Leash Dog Park
- Washroom
- Hospital
- Tourism Information Office
- One-way Bike Route
- Dundas Place
- Protected Bike Lane
- Bike Lane
- Signed Route or Sharrows
- Thames Valley Parkway
- Multi-Use Pathway
- Walking Trail
- Prohibited Roadways
- Major Road
- Neighbourhood Street
- Environmentally Significant Area
- Park

* See reverse for more amenities and points of interest.

2023 Cycling Projects

- 1** Cheapside St from Richmond St to Adelaide St N
- 2** Colborne St from Oxford St E to Cheapside St
- 3** Southdale Rd W from Colonel Talbot to Pomeroy
- 4** Bradley Ave from Jalna Blvd to Wellington Rd
- 5** White Oak Rd from Exeter Rd to Blakie Rd

Partners



Disclaimer
 This map has been created to encourage cycling as a means of active transportation and recreation in the City of London. Users are solely responsible for any risks encountered in the use or operation of facilities and for their own safety. The City of London assumes no responsibility for the accuracy of the map or for the safe conditions of facilities. **Note: routes are subject to change without notice.** The City of London does not assume or accept any liability for loss or damages to any person or property arising from the use of or reliance on the information contained in this map.

